

SURVEY UNIT,

MINISTRY OF HOUSING AND ENVIRONMENT
 Ameenee Magu, Maafannu, Male', 20392, Maldives.
 Office (PABX): +(960) 3004300, Fax: +(960) 3004301
 Email: survey@mhe.gov.mv
 Web: www.mhe.gov.mv



CONTROL POINT DETAILS		Station Number	PSM - 5085
Coordinate Information			
Geodetic		Grid	
WGS 84		UTM Zone 43	
Lat: 3° 55' 5.734"		E: 330162.414	
Long: 73° 28' 13.2312"		N: 433247.779	
Ellp Height: -93.63		Orth Height: +1.178	
Date: 29 Sep 2012		Cocoa Island / Maakunfushi	


Monument description & method of survey:

- Monument Type A with reference to rural area used as mentioned in the guide line.
- Control stations were fixed using primary closed loop traverse around the island.
- This station was fixed by GPS.

General site condition & access:

Station was fixed in open areas with minimum amount of vegetation and obstacles.

Owner: Cocoa Island By COMO (MAKUNUFUSHI), KAAFU ATOLL



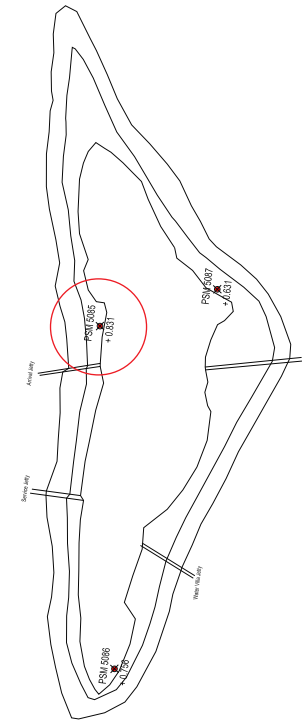
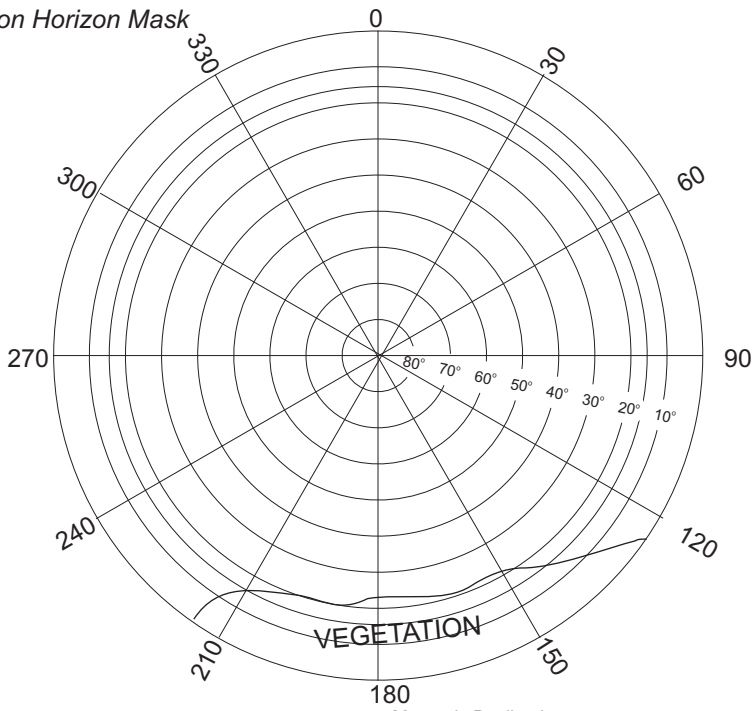
SITE INFORMATION

Station Number

PSM 5085

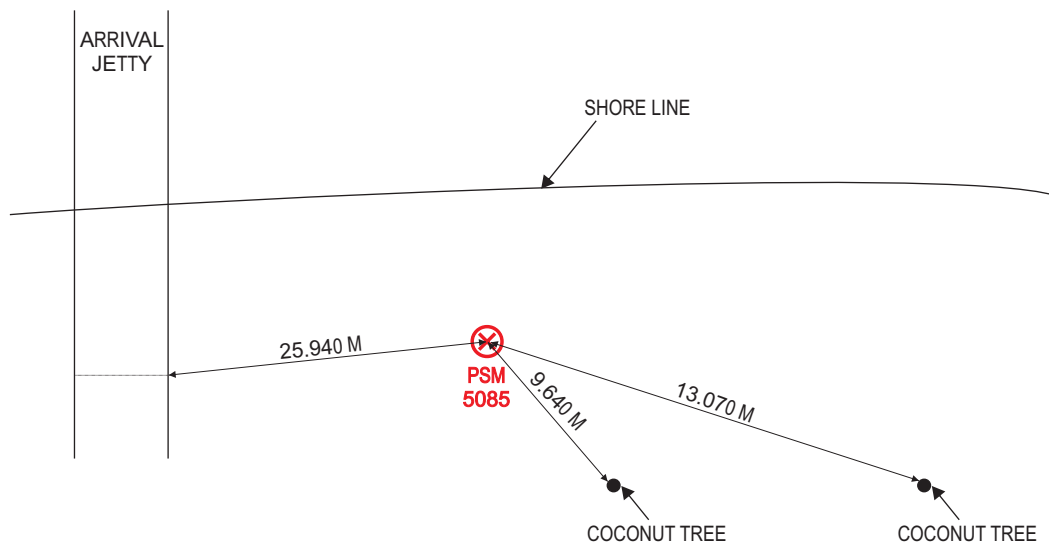
Station Horizon Mask

Locality



Height above Marker that horizon was mapped from 1.5 m

Magnetic Declination Declination applied to this figure?
 Yes No



Sketched by: Hussain Thasmeen

Scale: Not to scale

Date: 29 Sep 2012

SURVEY UNIT,

MINISTRY OF HOUSING AND ENVIRONMENT
Ameenee Magu, Maafannu, Male', 20392, Maldives.
Office (PABX): +(960) 3004300, Fax: +(960) 3004301
Email: survey@mhe.gov.mv
Web: www.mhe.gov.mv



CONTROL POINT DETAILS	Station Number PSM - 5086
Coordinate Information	
Geodetic	Grid
WGS 84	UTM Zone 43
	E: 329934.081
	N: 433211.981
	Orth Height: +1.133

Date: 29 Sep 2012	Cocoa Island / Maakunfushi
-------------------	----------------------------


Monument description & method of survey:

- Monument Type A with reference to rural area used as mentioned in the guide line.
- Control stations were fixed using primary closed loop traverse around the island.
- This is a reference station.

General site condition & access:

Station was fixed in open areas with minimum amount of vegetation and obstacles.

Owner: Cocoa Island By COMO (MAKUNUFUSHI), KAAFU ATOLL



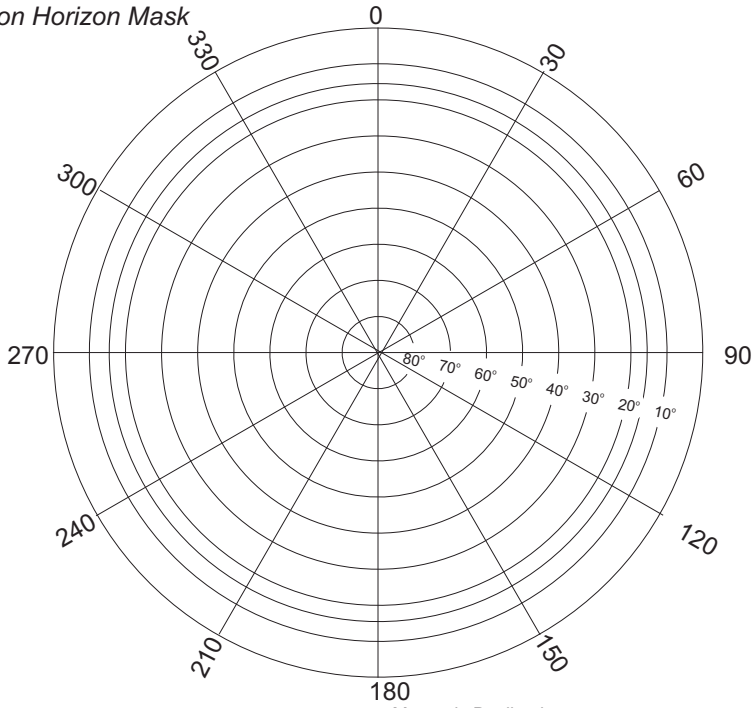
SITE INFORMATION

Station Number

PSM 5086

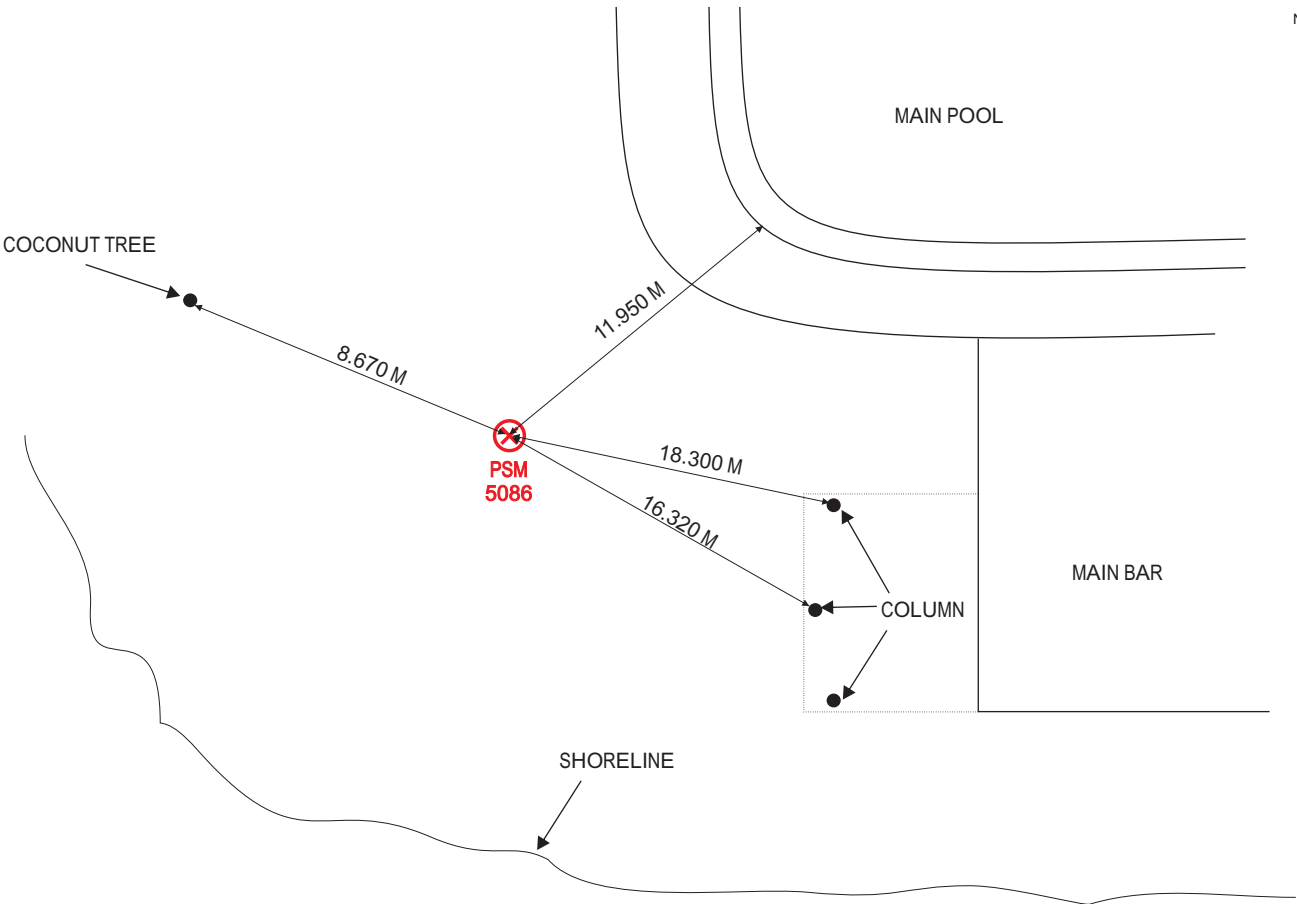
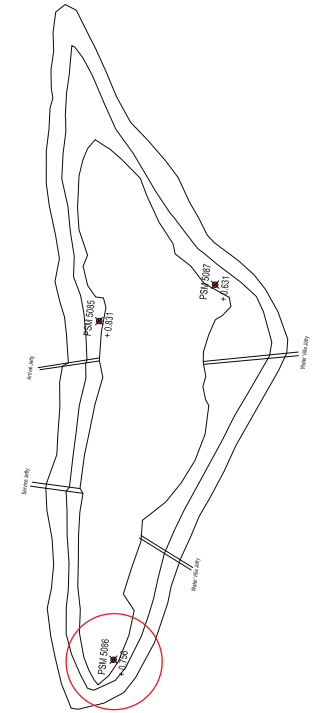
Station Horizon Mask

Locality



Height above Marker that horizon was mapped from 1.5 m

Magnetic Declination Declination applied to this figure?
 Yes No



Sketched by: Hussain Thasmeen

Scale: Not to scale

Date: 29 Sep 2012

SURVEY UNIT,

MINISTRY OF HOUSING AND ENVIRONMENT
 Ameenee Magu, Maafannu, Male', 20392, Maldives.
 Office (PABX): +(960) 3004300, Fax: +(960) 3004301
 Email: survey@mhe.gov.mv
 Web: www.mhe.gov.mv



CONTROL POINT DETAILS	Station Number PSM - 5087
Coordinate Information	
Geodetic	Grid
WGS 84	UTM Zone 43
	E: 330195.978
	N: 433171.994
	Orth Height: +1.353

Date: 29 Sep 2012	Cocoa Island / Maakunfushi
-------------------	----------------------------


Monument description & method of survey:

- Monument Type A with reference to rural area used as mentioned in the guide line.
- Control stations were fixed using primary closed loop traverse around the island.
- This is a reference station.

General site condition & access:

Station was fixed in open areas with minimum amount of vegetation and obstacles.

Owner: Cocoa Island By COMO (MAKUNUFUSHI), KAAFU ATOLL

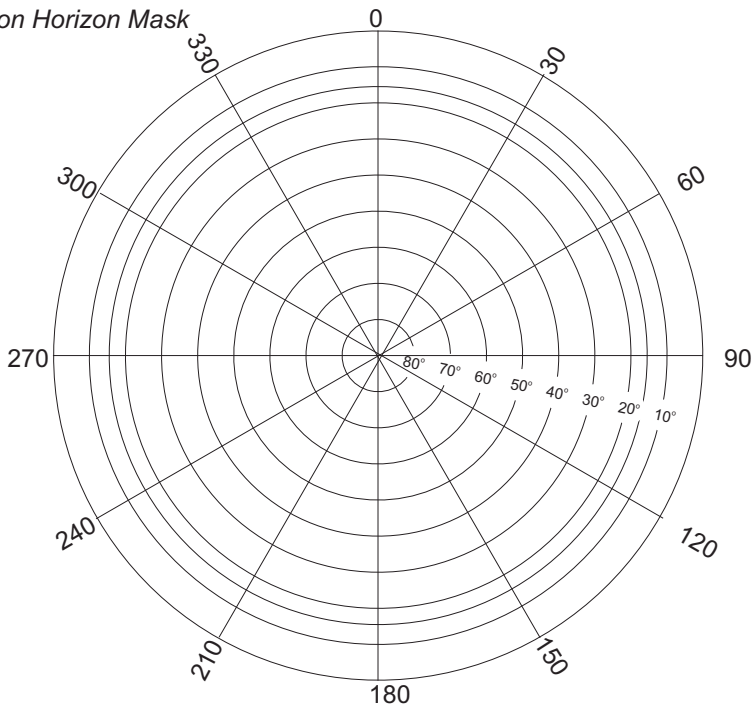


SITE INFORMATION

Station Number

PSM 5087

Station Horizon Mask

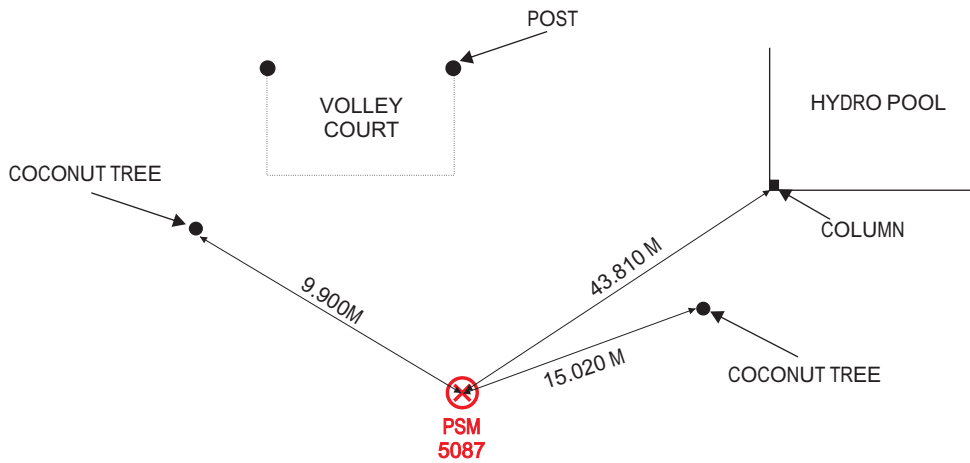
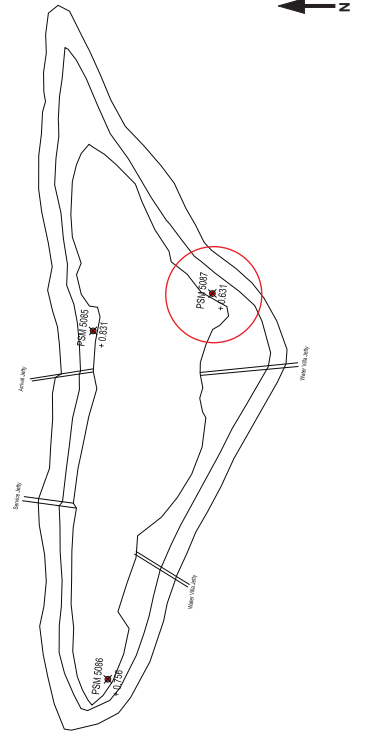


Height above Marker that horizon was mapped from 1.5 m

Magnetic Declination Declination applied to this figure?
 Yes No



Locality



Sketched by: Hussain Thasmeen

Scale: Not to scale

Date: 29 Sep 2012